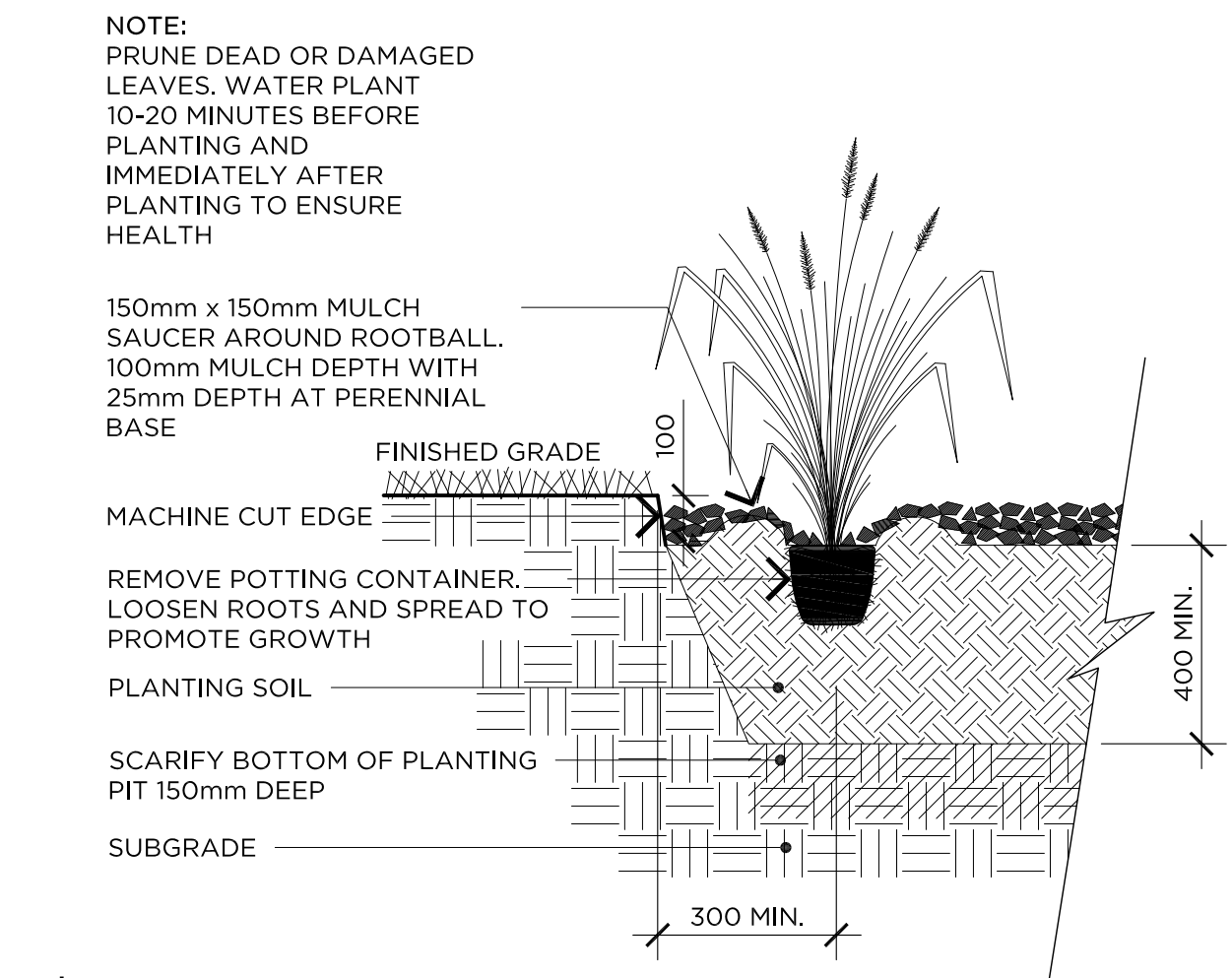


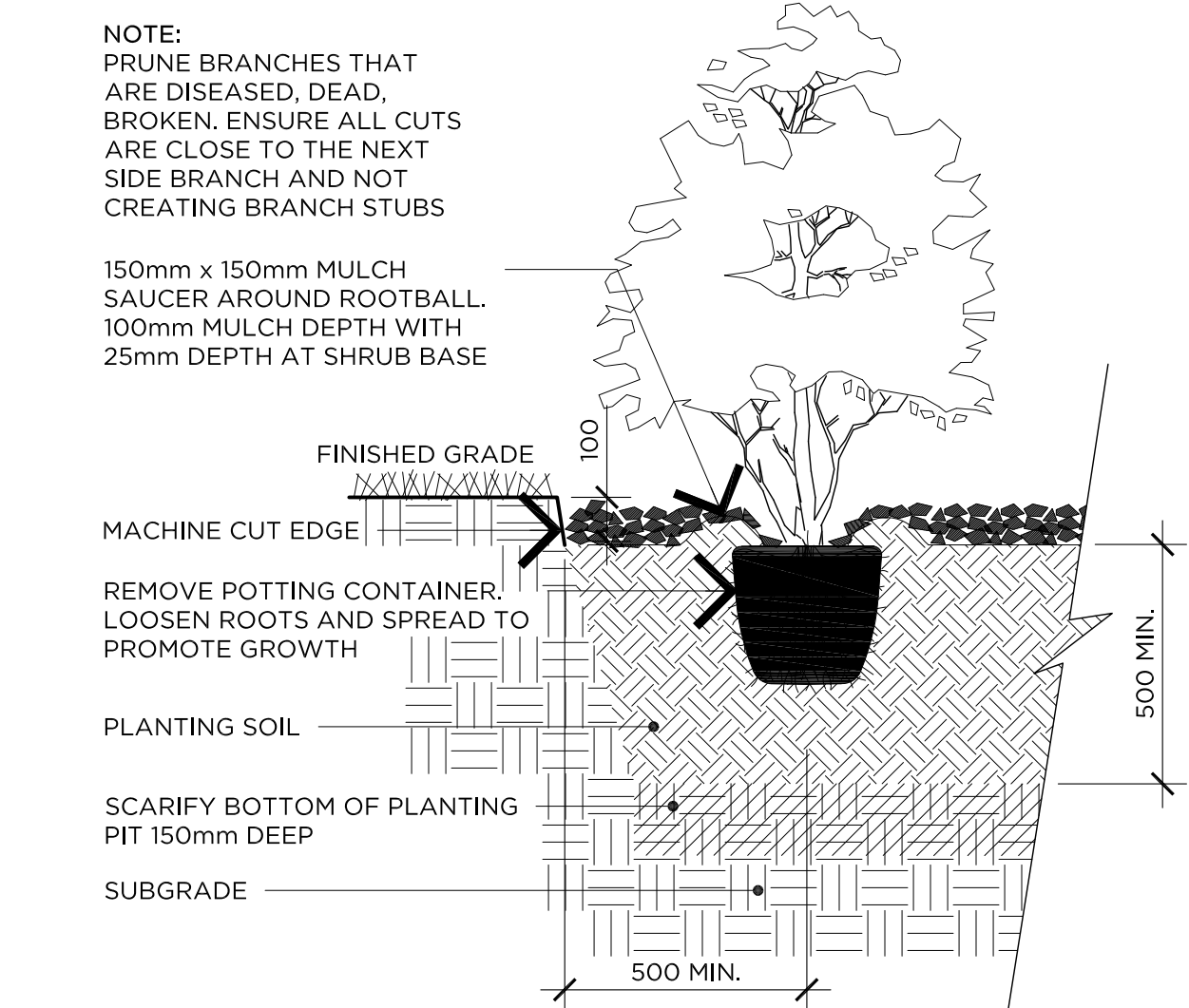
1 DECIDUOUS TREE PLANTING

L3-1 NTS



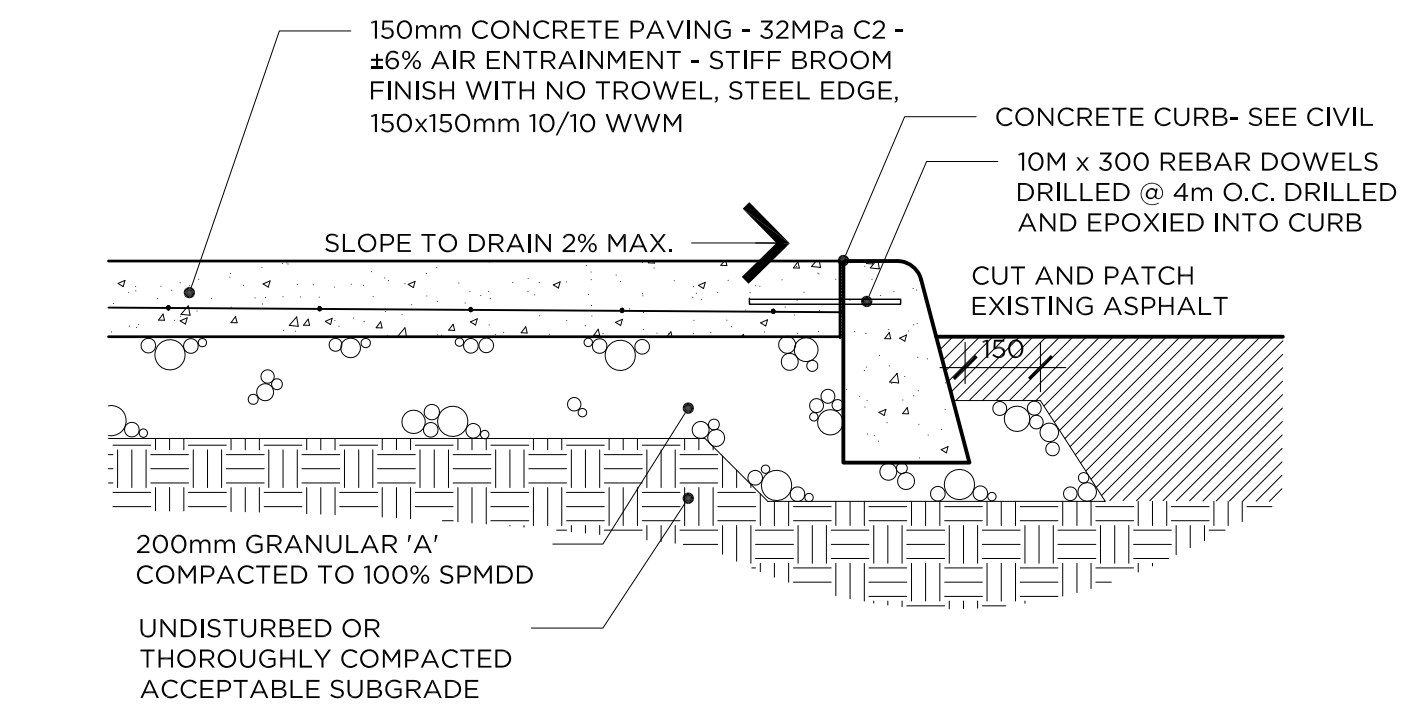
2 PERENNIAL GRASS PLANTING

L3-1 NTS



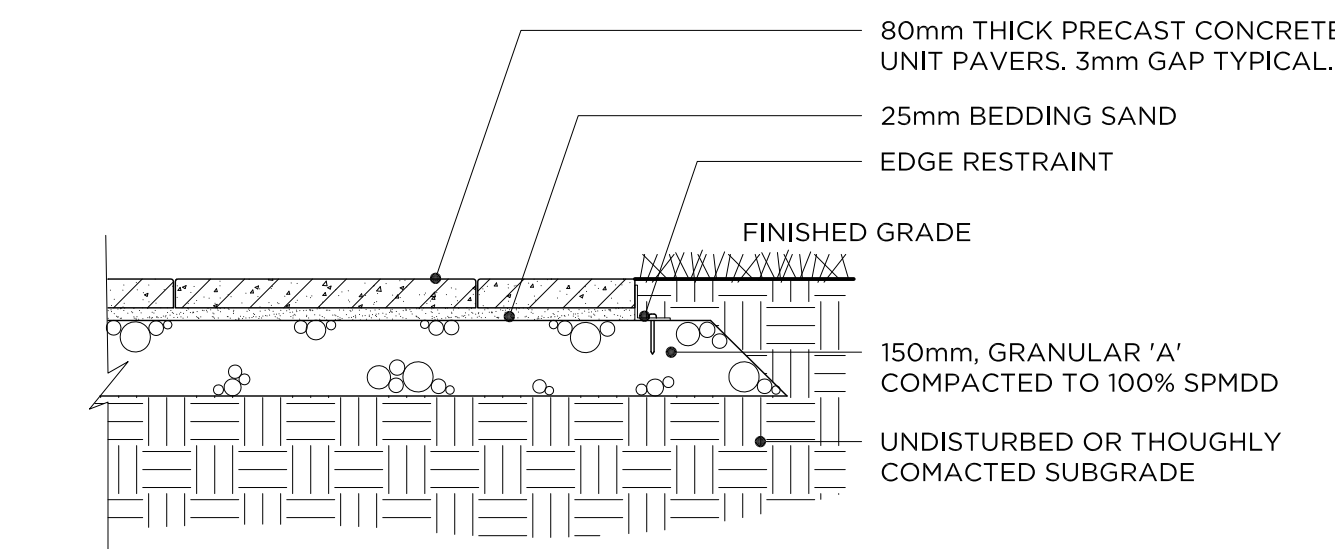
3 SHRUB PLANTING

L3-1 NTS



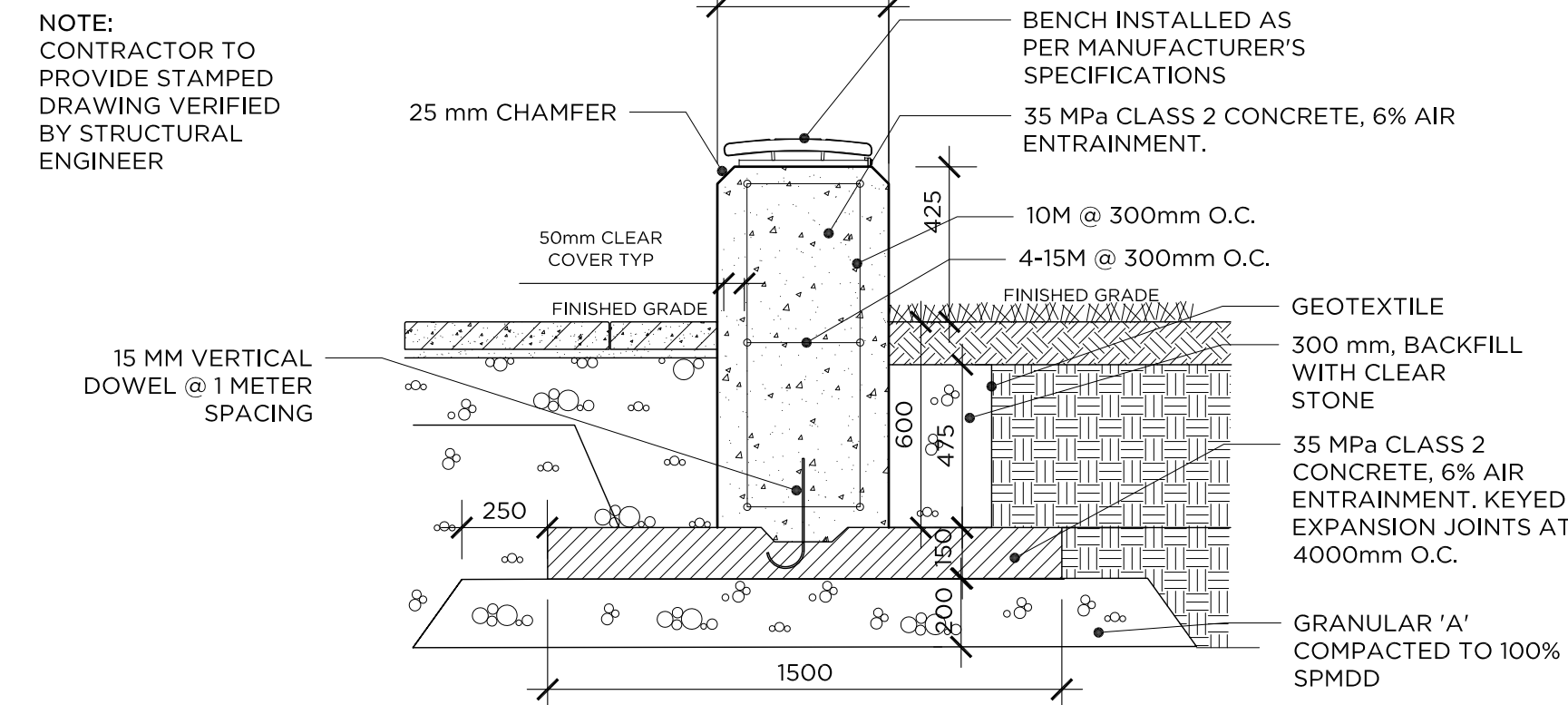
4 CONCRETE PAVING

L3-1 1:15



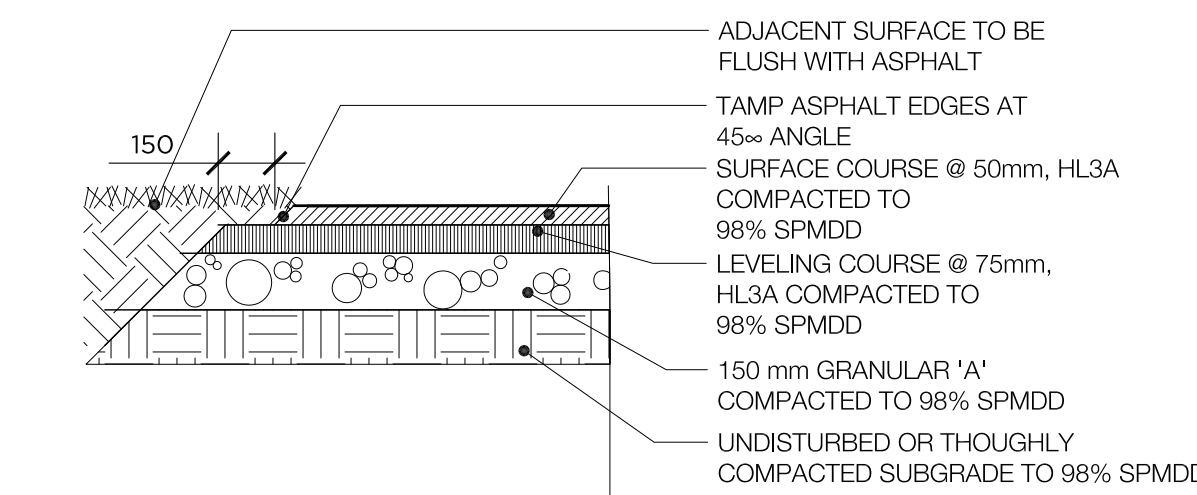
5 UNIT PAVING

L3-1 1:15



6 CAST IN PLACE CONCRETE SEAT WALL

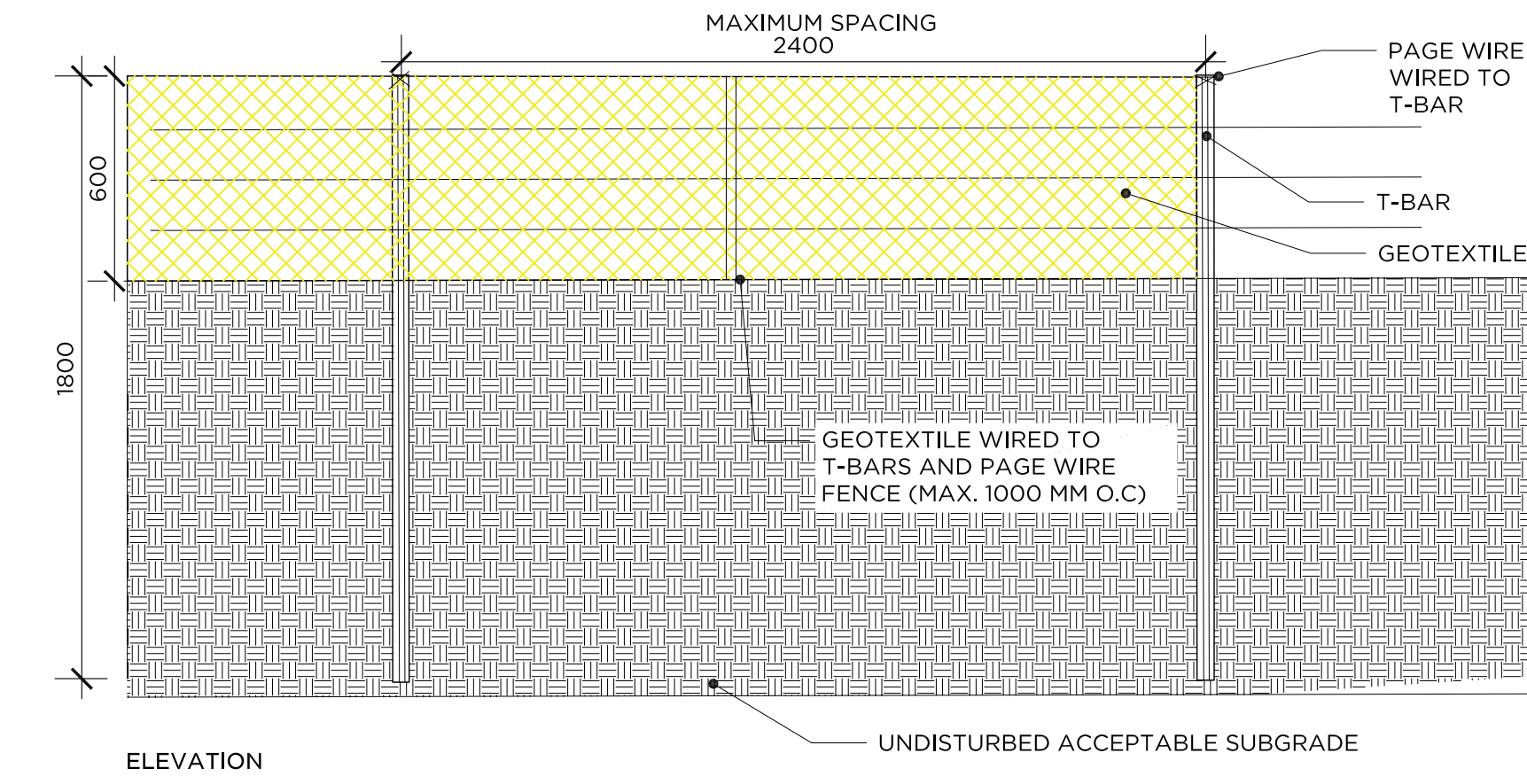
L3-1 1:20



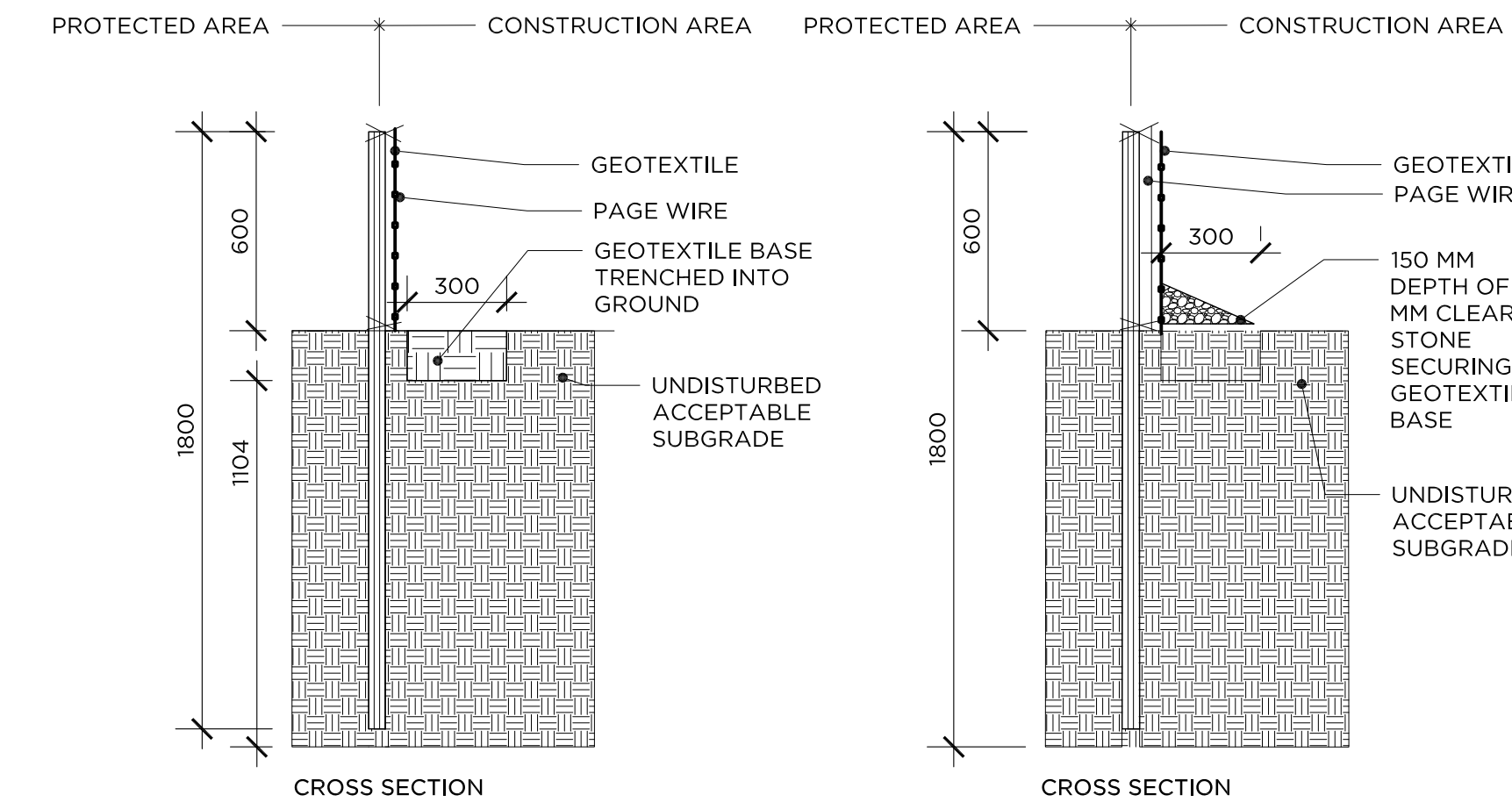
NOTES:  
1. ASPHALT COURT TO BE CROSS SLOPED TO LOW SIDE @ MAX 2% SLOPE  
2. EDGE OF ASPHALT TO FOLLOW LAYOUT LINES ON L1-2, ENSURE LONG FLOWING LINES WITH NO IRREGULARITIES TO HORIZONTAL AUGMENT

7 ASPHALT- BASKETBALL COURT

L3-1 1:20



ELEVATION



CROSS SECTION

8 SILT FENCE

L3-1 1:20

GENERAL NOTES

- CONTRACTOR SHALL CHECK AND VERIFY ALL DIMENSIONS ON SITE AND REPORT ANY DISCREPANCIES, ERRORS AND/OR OMISSIONS TO THE LANDSCAPE ARCHITECT PRIOR TO COMMENCING WORK.
- ALL UNDERGROUND UTILITIES TO BE LOCATED BY THE CONTRACTOR PRIOR TO THE COMMENCEMENT OF ANY WORK. THE LANDSCAPE ARCHITECT BARES NO RESPONSIBILITY FOR ANY UNKNOWN SUBSURFACE CONDITIONS.
- CONTRACTOR TO COMPLETE LAYOUT TO APPROVAL OF LANDSCAPE ARCHITECT PRIOR TO ANY EXCAVATION.
- ALL DISTURBED AREAS TO BE RESTORED TO ORIGINAL CONDITION OR BETTER UNLESS OTHERWISE SPECIFIED.
- ALL WORK SHALL BE IN ACCORDANCE WITH THE ONTARIO BUILDING CODE AND ALL SUPPLEMENTS AND APPLICABLE MUNICIPAL REGULATIONS.
- THIS DRAWING IS TO BE READ IN CONJUNCTION WITH ALL OTHER PROJECT DRAWINGS AND SPECIFICATIONS.
- ALL GENERAL SITE INFORMATION AND CONDITIONS HAVE BEEN COMPILED FROM EXISTING PLANS, SURVEYS, AERIAL PHOTOS, AND LANDSCAPE ARCHITECT'S FIELD NOTES, SURVEY AND TOPOGRAPHICAL INFORMATION HAS BEEN PROVIDED IN DIGITAL FORMAT FROM PLUS VG ARCHITECTS.
- THIS DRAWING IS AN INSTRUMENT OF SERVICE AND REQUIRES THE PERMISSION OF THE LANDSCAPE ARCHITECT FOR USE. COPYRIGHT IS RESERVED BY THE LANDSCAPE ARCHITECT THAT HAS STAMPED AND SIGNED THE DRAWINGS.
- DRAWING MAY NOT BE USED FOR TENDER UNTIL SIGNED BY THE LANDSCAPE ARCHITECT, AS ISSUED FOR TENDER.
- DRAWING MAY NOT BE USED FOR CONSTRUCTION UNTIL SIGNED BY THE LANDSCAPE ARCHITECT, AS ISSUED FOR CONSTRUCTION.
- ALL DIMENSIONS IN MILLIMETERS UNLESS OTHERWISE NOTED.
- DO NOT SCALE DRAWING.

6	FOR TENDER	2017/01/01
5	FOR CLIENT REVIEW	2017/07/31
4	FOR CLIENT REVIEW	2017/07/20
3	FOR CLIENT REVIEW	2017/05/25
2	FOR CLIENT REVIEW	2017/04/27
1	FOR CLIENT REVIEW	2017/01/09
NUMBER	MILESTONE / FMT BALLANT	DATE (Y/M/D)

**FOTENN**

PROJECT / LOCATION / PROJET / ENDROIT  
**MCNAB-BRAESIDE MUNICIPAL OFFICE**

2473 RUSSETT DRIVE  
ARNPRIOR, ONTARIO

DRAWING / DESIN

DETAILS

DESIGNED BY / CONCEU PAR	M.B.	SHEET NO. / FEUILLE No.
DRAWN BY / DESINE PAR	R.M./M.B.	
CHECKED BY / VERIFIE PAR	M.B.	
SCALE / ECHELLE	1:400	

**L3-1**